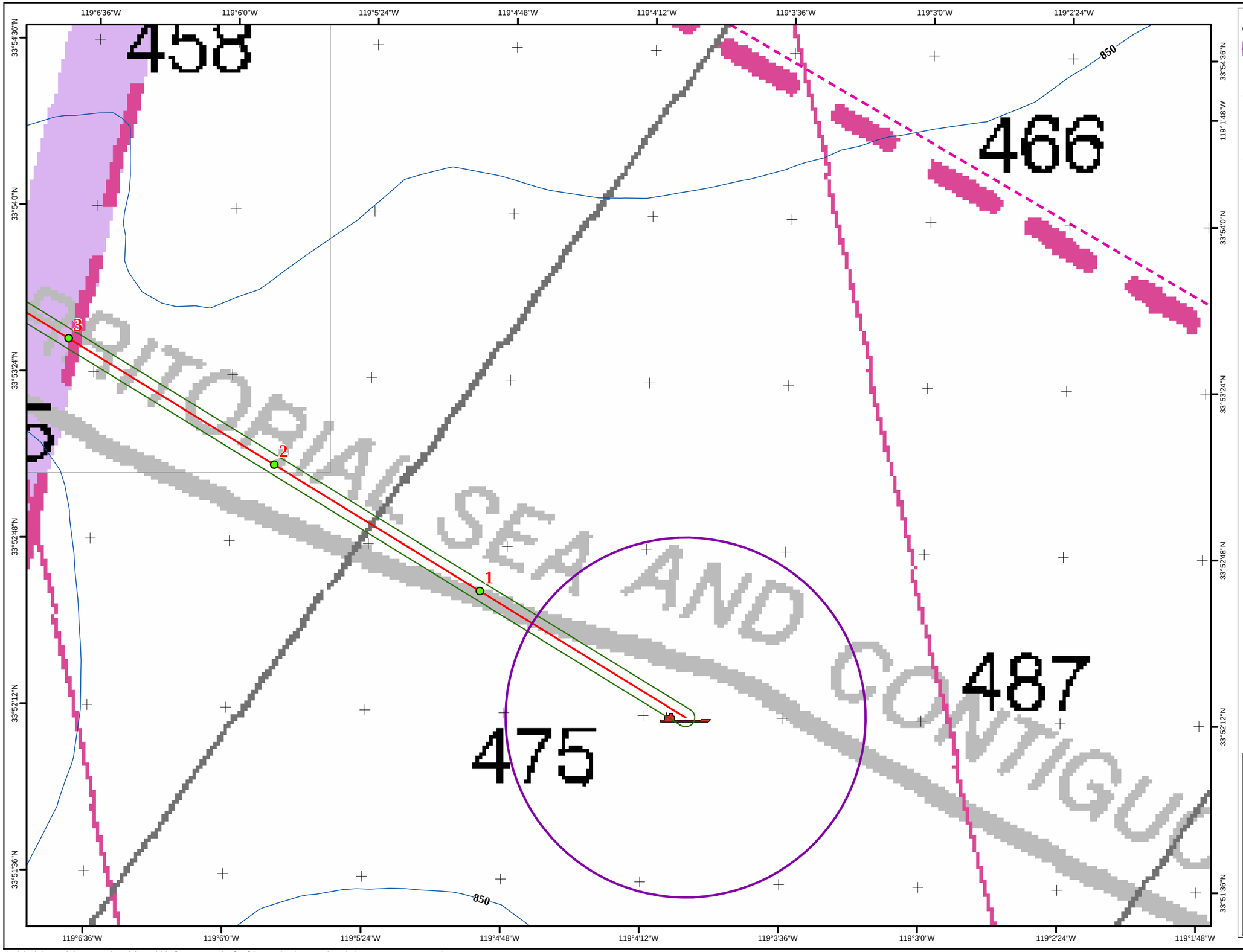

Cabrillo Port Mooring Point

Mooring System Spread (1200 meter radius)

Milepost

200 Foot Subsea Pipeline Right-of-way

Cabrillo Port Pipeline Route

HDD (length 1468.52 meters)

Laid on Seabed

Trench (length 442.80 meters)

Existing Pipeline

Shipping Lane

Bathymetry Contour 50 meter

448 **Sounding (Fathoms)**

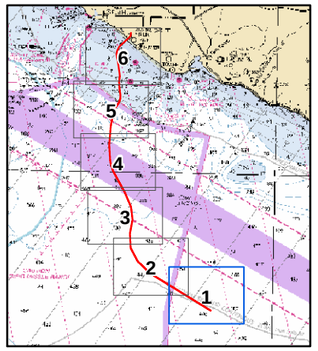

Sources: NOAA Point Dune to Purisma
Point 1:232,000 Nautical Chart, Fugro, Landiscorp

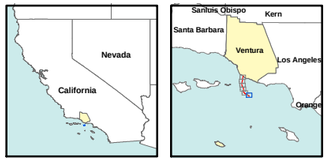

1:24,000

0.3 0.15 0 0.3 Miles

NAD27 UTM Zone 11

Figure 3.3-21
Pipeline Alignment Sheets

Sheet 1 of 6

Cabrillo Port
Offshore LNG Import Terminal

bhpbilliton

ENTRIX

d:\gis\entrix\3068505\map\image\bhplng_capt_pipelnalign_17i11i_02.mxd 8/5/2003 3:48:47 PM zder

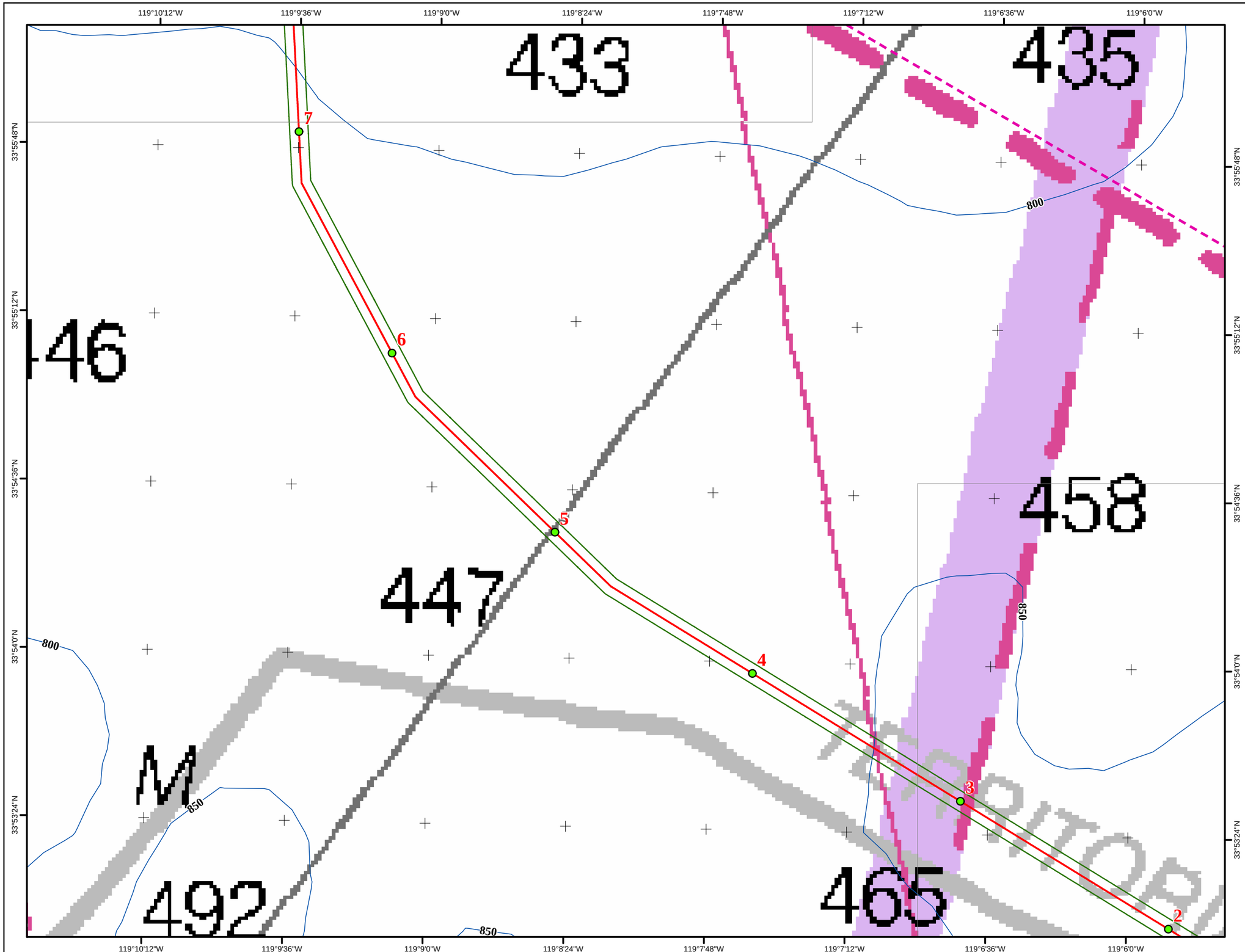

Cabrillo Port Mooring Point

Mooring System Spread (1200 meter radius)

Milepost

200 Foot Subsea Pipeline Right-of-way

Cabrillo Port Pipeline Route

HDD (length 1468.52 meters)

Laid on Seabed

Trench (length 442.80 meters)

Existing Pipeline

Shipping Lane

Bathymetry Contour 50 meter

448 **Sounding (Fathoms)**

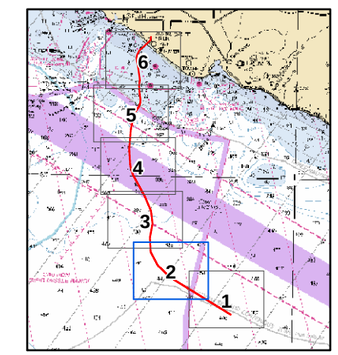

Sources: NOAA Point Dune to Purisma
Point 1:232,000 Nautical Chart, Fugro, Landiscorp

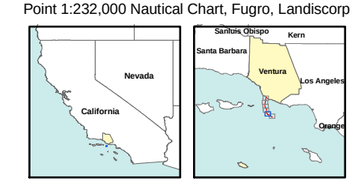

1:24,000

0.3 0.15 0 0.3 Miles

NAD27 UTM Zone 11

Figure 3.3-21
Pipeline Alignment Sheets

Sheet 2 of 6

Cabrillo Port
Offshore LNG Import Terminal

bhpbilliton

ENTRIX

d:\gis\entrix\3068505\map\image\bhplng_capt_pipelnalign_17i11i_02.mxd 8/5/2003 3:48:47 PM zder

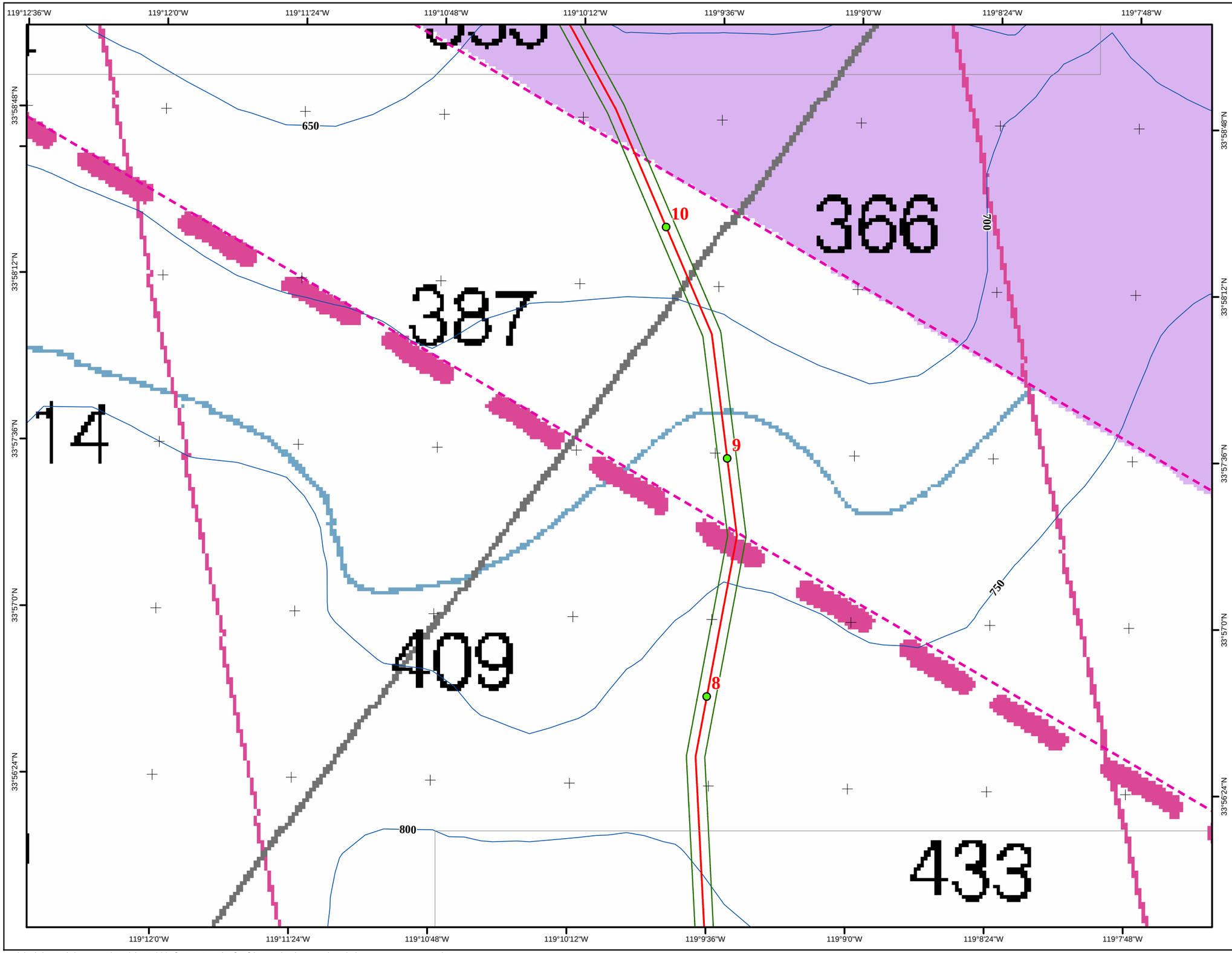

Cabrillo Port Mooring Point

Mooring System Spread (1200 meter radius)

Milepost

200 Foot Subsea Pipeline Right-of-way

Cabrillo Port Pipeline Route

HDD (length 1468.52 meters)

Laid on Seabed

Trench (length 442.80 meters)

Existing Pipeline

Shipping Lane

Bathymetry Contour 50 meter

448 Sounding (Fathoms)

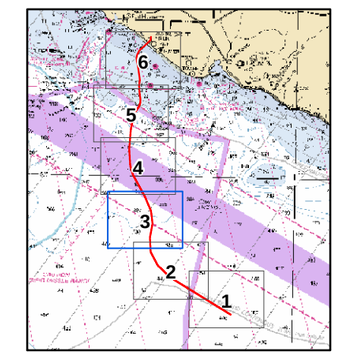

Sources: NOAA Point Dune to Purisma Point 1:232,000 Nautical Chart, Fugro, Landiscorp

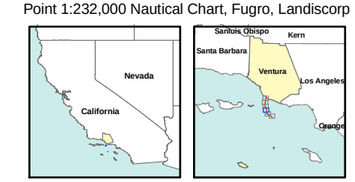

1:24,000

0.3 0.15 0 0.3 Miles

NAD27 UTM Zone 11

Figure 3.3-21
Pipeline Alignment Sheets

Sheet 3 of 6

Cabrillo Port
Offshore LNG Import Terminal

bhpbilliton

ENTRIX

d:\gis\entrix\3068505\map\image\bhplng_capt_pipelnalign_17i11i_02.mxd 8/5/2003 3:48:47 PM zder

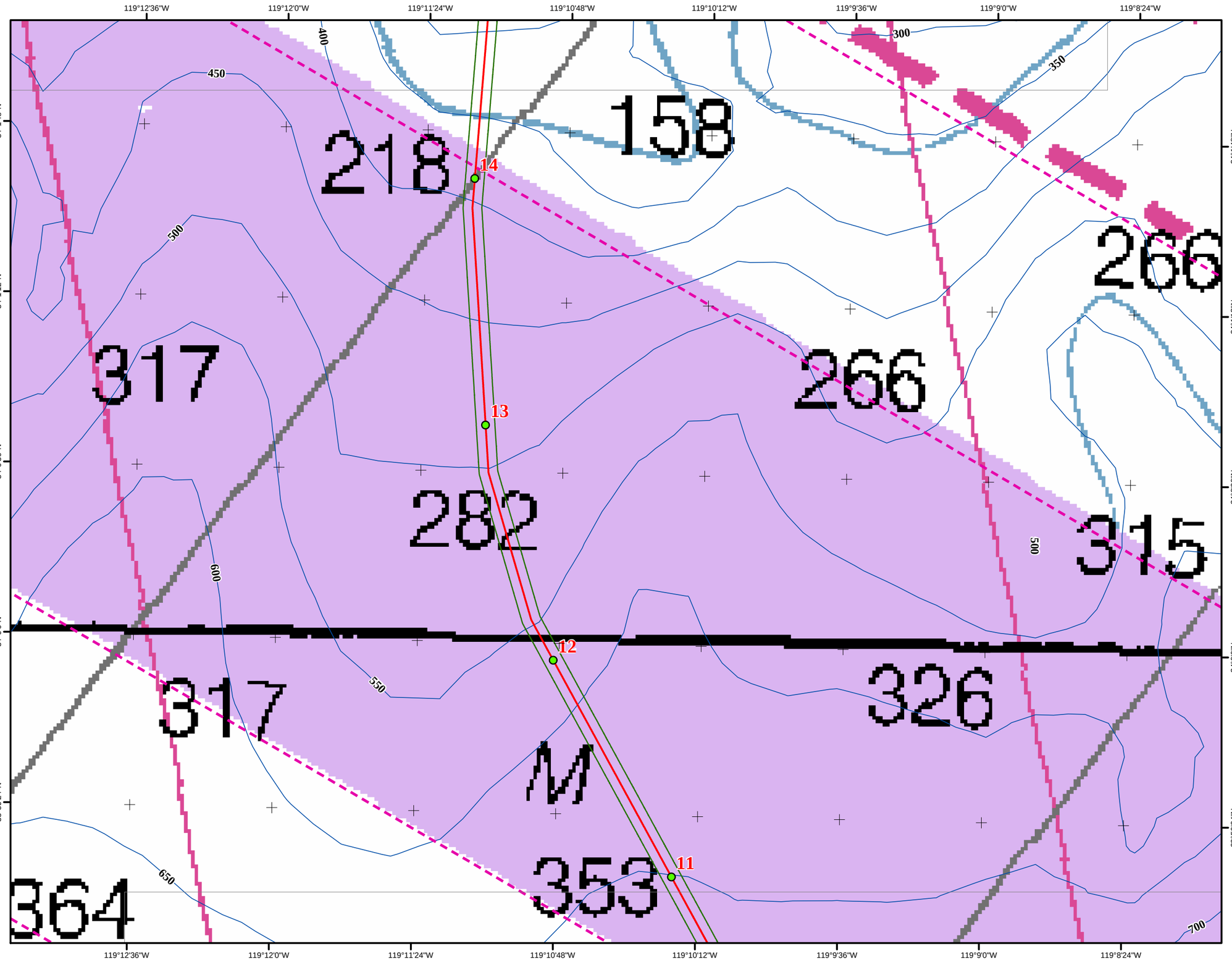

Cabrillo Port Mooring Point

Mooring System Spread (1200 meter radius)

Milepost

200 Foot Subsea Pipeline Right-of-way

Cabrillo Port Pipeline Route

HDD (length 1468.52 meters)

Laid on Seabed

Trench (length 442.80 meters)

Existing Pipeline

Shipping Lane

Bathymetry Contour 50 meter

448 Sounding (Fathoms)

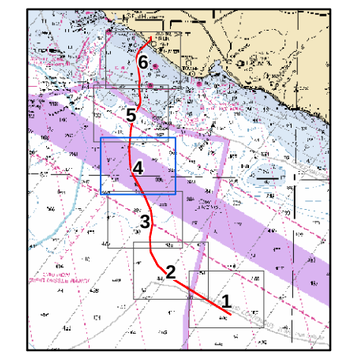

Sources: NOAA Point Dune to Purisma
Point 1:232,000 Nautical Chart, Fugro, Landiscorp

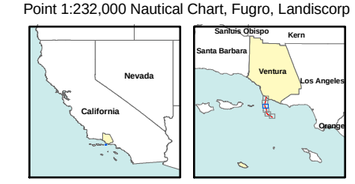

1:24,000

0.3 0.15 0 0.3 Miles

NAD27 UTM Zone 11

Figure 3.3-21
Pipeline Alignment Sheets

Sheet 4 of 6

Cabrillo Port
Offshore LNG Import Terminal

bhpbilliton

ENTRIX

d:\gis\entrix\3068505\map\image\bhplng_capt_pipelnalign_17i11i_02.mxd 8/5/2003 3:48:47 PM zder

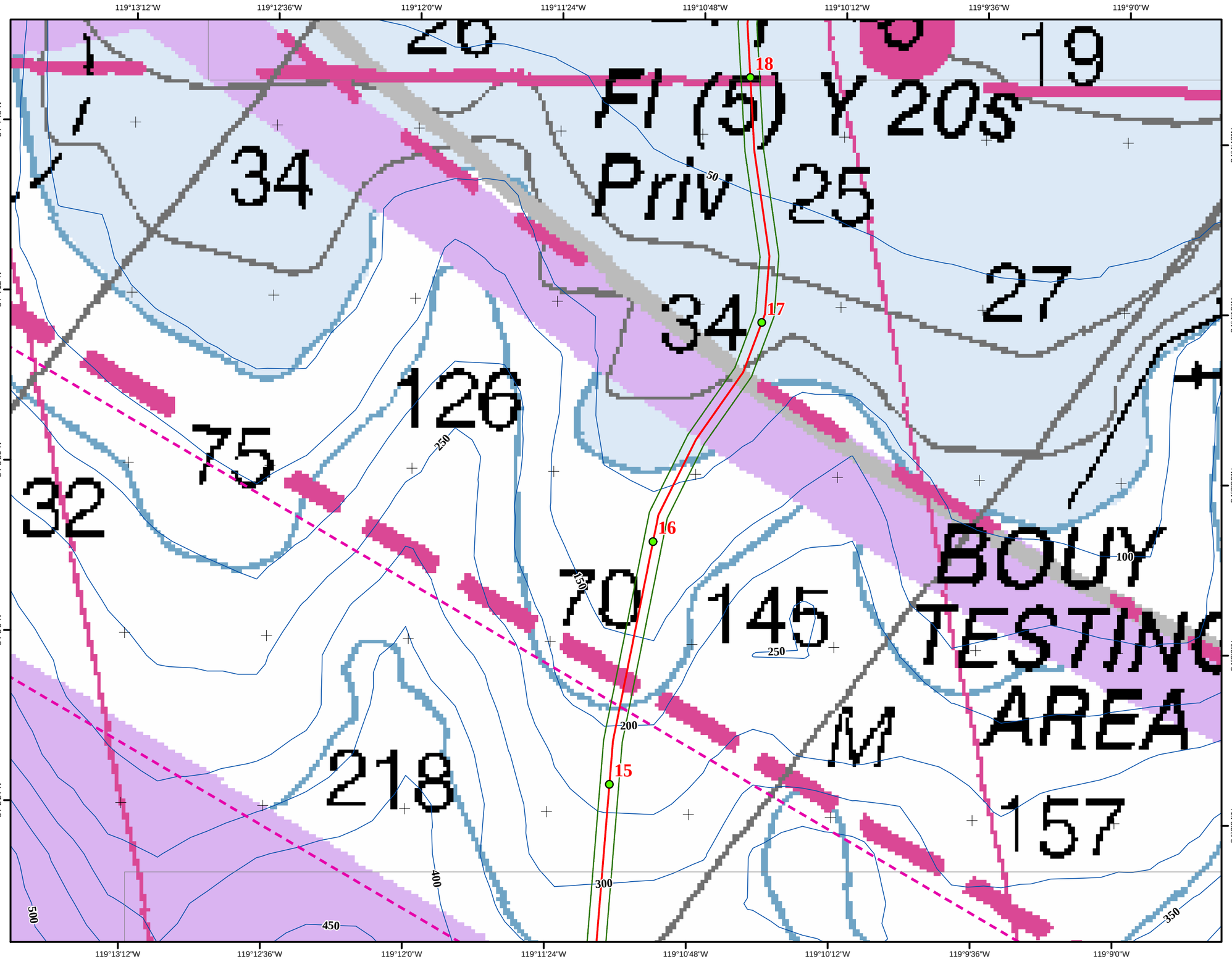

Cabrillo Port Mooring Point

Mooring System Spread (1200 meter radius)

Milepost

200 Foot Subsea Pipeline Right-of-way

Cabrillo Port Pipeline Route

HDD (length 1468.52 meters)

Laid on Seabed

Trench (length 442.80 meters)

Existing Pipeline

Shipping Lane

Bathymetry Contour 50 meter

448 Sounding (Fathoms)

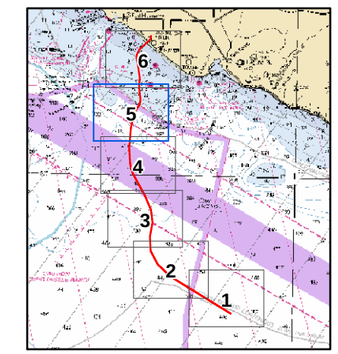

Sources: NOAA Point Dune to Purisma
Point 1:232,000 Nautical Chart, Fugro, Landiscorp

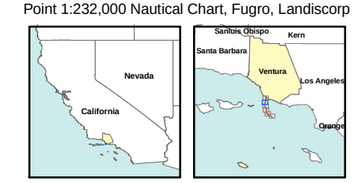

1:24,000

0.3 0.15 0 0.3 Miles

NAD27 UTM Zone 11

Figure 3.3-21
Pipeline Alignment Sheets

Sheet 5 of 6

Cabrillo Port
Offshore LNG Import Terminal

bhpbilliton

ENTRIX

d:\gis\entrix\3068505\map\image\bhplng_capt_pipelnalign_17i11i_02.mxd 8/5/2003 3:48:47 PM zder

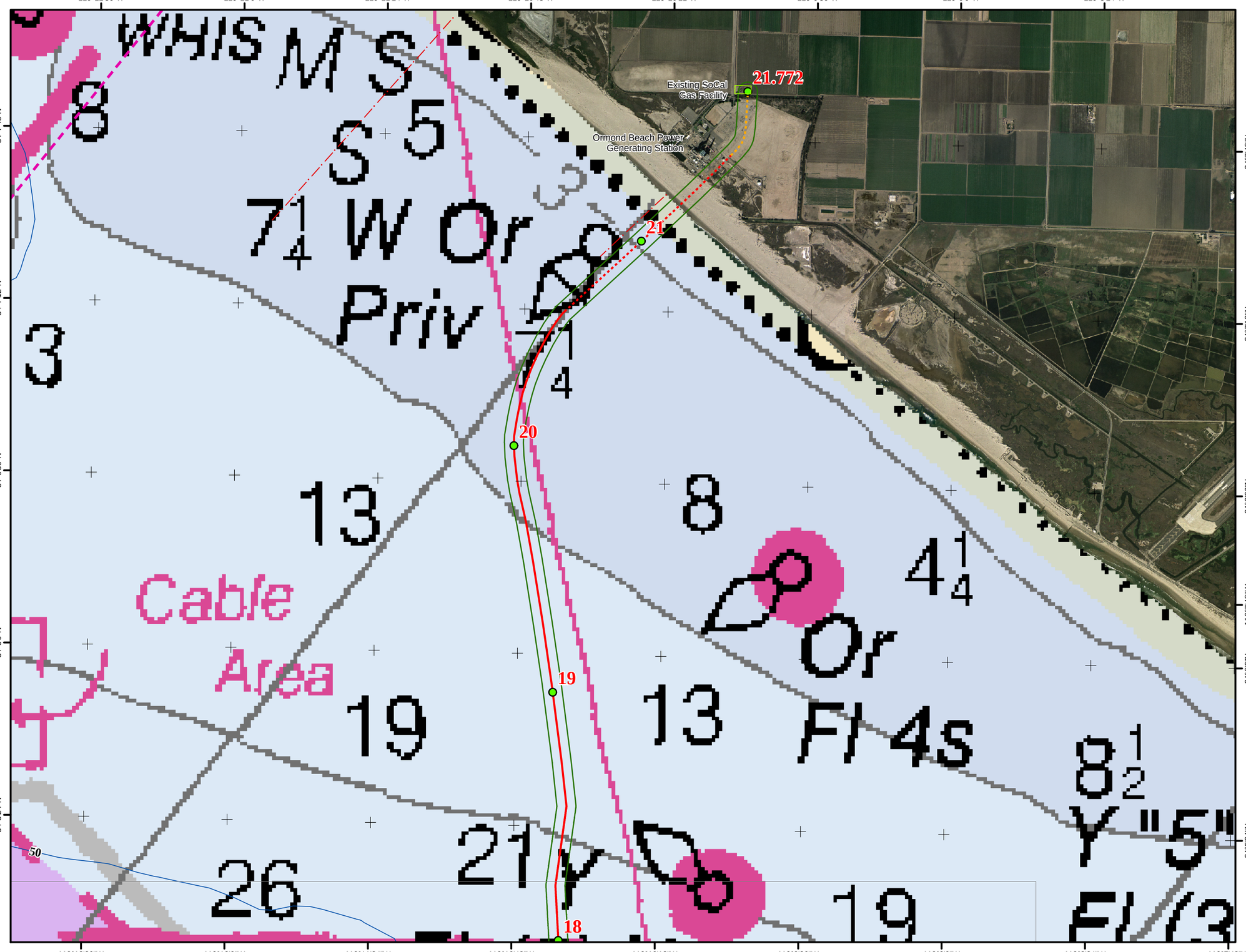

Cabrillo Port Mooring Point

Mooring System Spread (1200 meter radius)

Milepost

200 Foot Subsea Pipeline Right-of-way

Cabrillo Port Pipeline Route

HDD (length 1468.52 meters)

Laid on Seabed

Trench (length 442.80 meters)

Existing Pipeline

Shipping Lane

Bathymetry Contour 50 meter

448 Sounding (Fathoms)

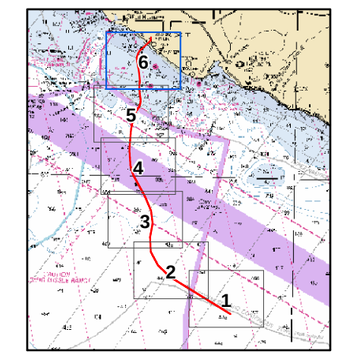

Sources: NOAA Point Dune to Purisma Point 1:232,000 Nautical Chart, Fugro, Landiscorp

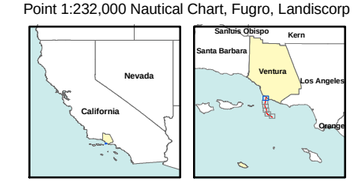

1:24,000

0.3 0.15 0 0.3 Miles

NAD27 UTM Zone 11

Figure 3.3-21
Pipeline Alignment Sheets

Sheet 6 of 6

Cabrillo Port
Offshore LNG Import Terminal

bhpbilliton

ENTRIX

d:\gis\entrix\3068505\map\image\bhplng_capt_pipelnalign_17i11i_02.mxd 8/5/2003 3:48:47 PM zder