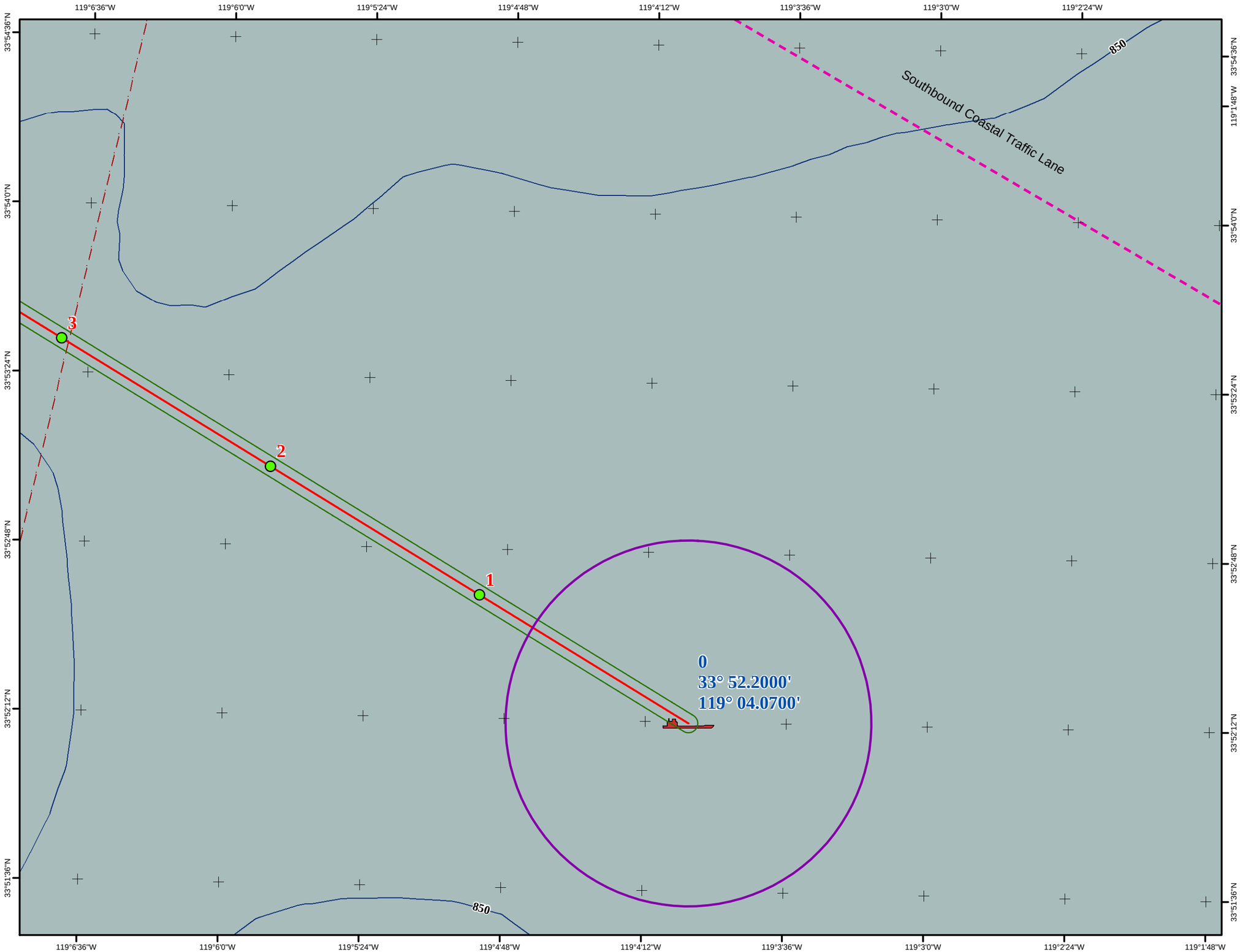

Cabrillo Port Mooring Point

Mooring System Spread (1200 meter radius)

Milepost

Waypoint

200 Foot Subsea Pipeline Right-of-way

Cabrillo Port Pipeline Route

HDD (length 1468.52 meters)

Laid on Seabed

Trench (length 442.80 meters)

Existing Pipeline

Shipping Lane

Bathymetry Contour 50 meter

Buoy

Beacon

Pacific Missile Range

U.S. Navy FOCUS Cable Restricted Corridor

Cable Area

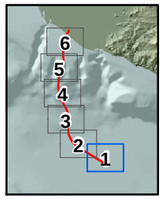

Note: Schematic Pending Confirmation of Waypoints
Sources: NOAA Point Dune to Purisma
Point 1:232,000 Nautical Chart, Fugro, Landiscorp

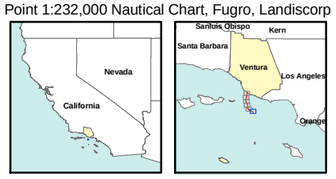

1:24,000

0.3 0.15 0 0.3 Miles

NAD27 UTM Zone 11

Figure 3.3-15
Pipeline Route by Segments

Sheet 1 of 6

Cabrillo Port
Offshore LNG Import Terminal

bhpbilliton

ENTRIX

d:\gis\entrix\3068505\map\image\bhplng_capt_pipelnrtseg_17i11i_02.mxd 8/5/2003 11:12:32 AM zder

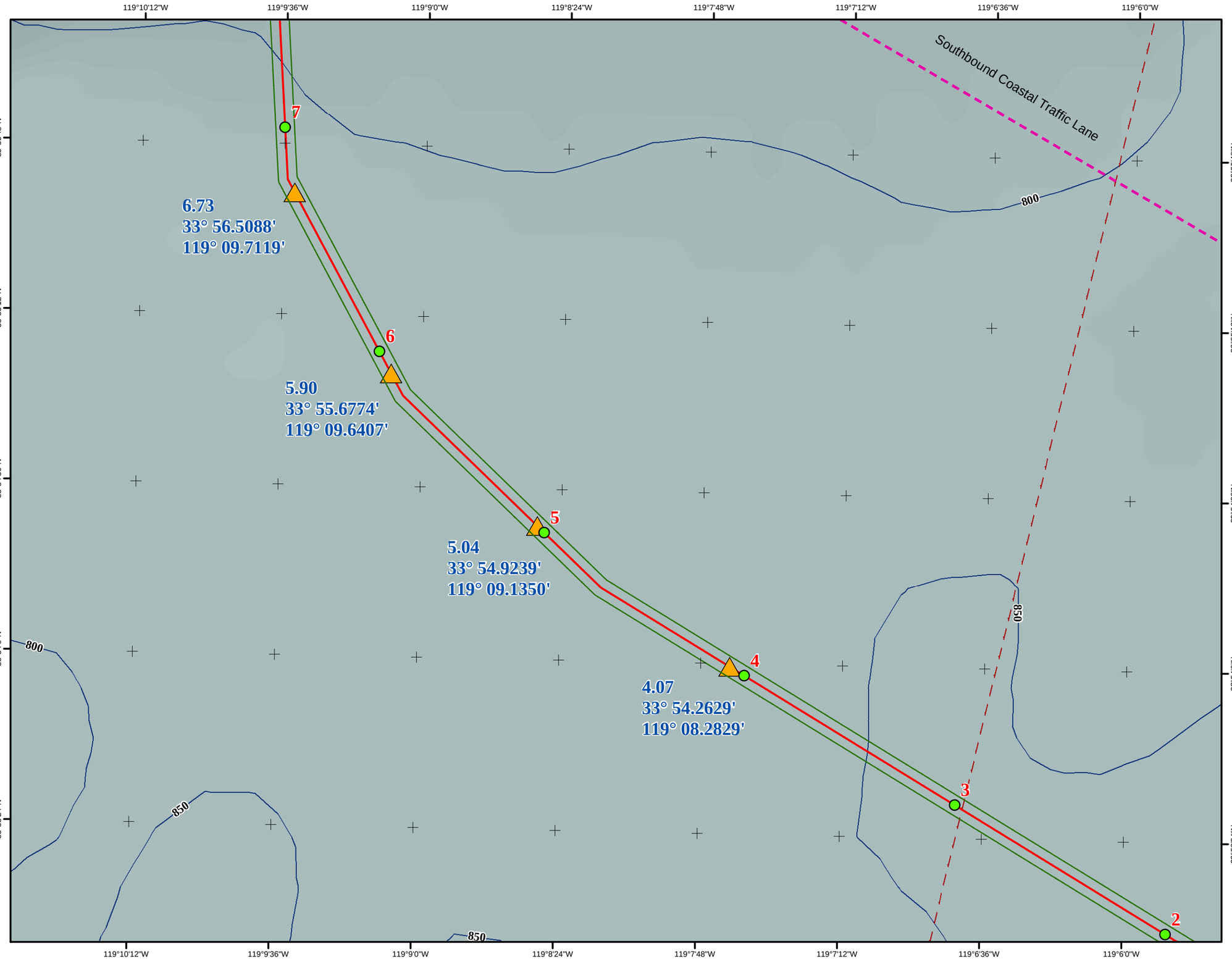

Cabrillo Port Mooring Point
Mooring System Spread (1200 meter radius)
Milepost
Waypoint
200 Foot Subsea Pipeline Right-of-way
Cabrillo Port Pipeline Route
HDD (length 1468.52 meters)
Laid on Seabed
Trench (length 442.80 meters)
Existing Pipeline
Shipping Lane
Bathymetry Contour 50 meter
Buoy
Beacon
Pacific Missile Range
U.S. Navy FOCUS Cable Restricted Corridor
Cable Area

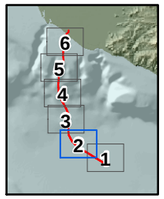

Note: Schematic Pending Confirmation of Waypoints
Sources: NOAA Point Dune to Purisma
Point 1:232,000 Nautical Chart, Fugro, Landiscorp

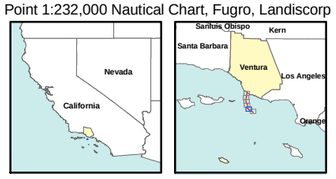

1:24,000
0.3 0.15 0 0.3 Miles
NAD27 UTM Zone 11

Figure 3.3-15
Pipeline Route by Segments
Sheet 2 of 6
Cabrillo Port
Offshore LNG Import Terminal

bhpbilliton
ENTRIX

d:\gis\entrix\3068505\map\image\bhplng_capt_pipelnrtseg_17i11i_02.mxd 8/5/2003 11:12:32 AM zder

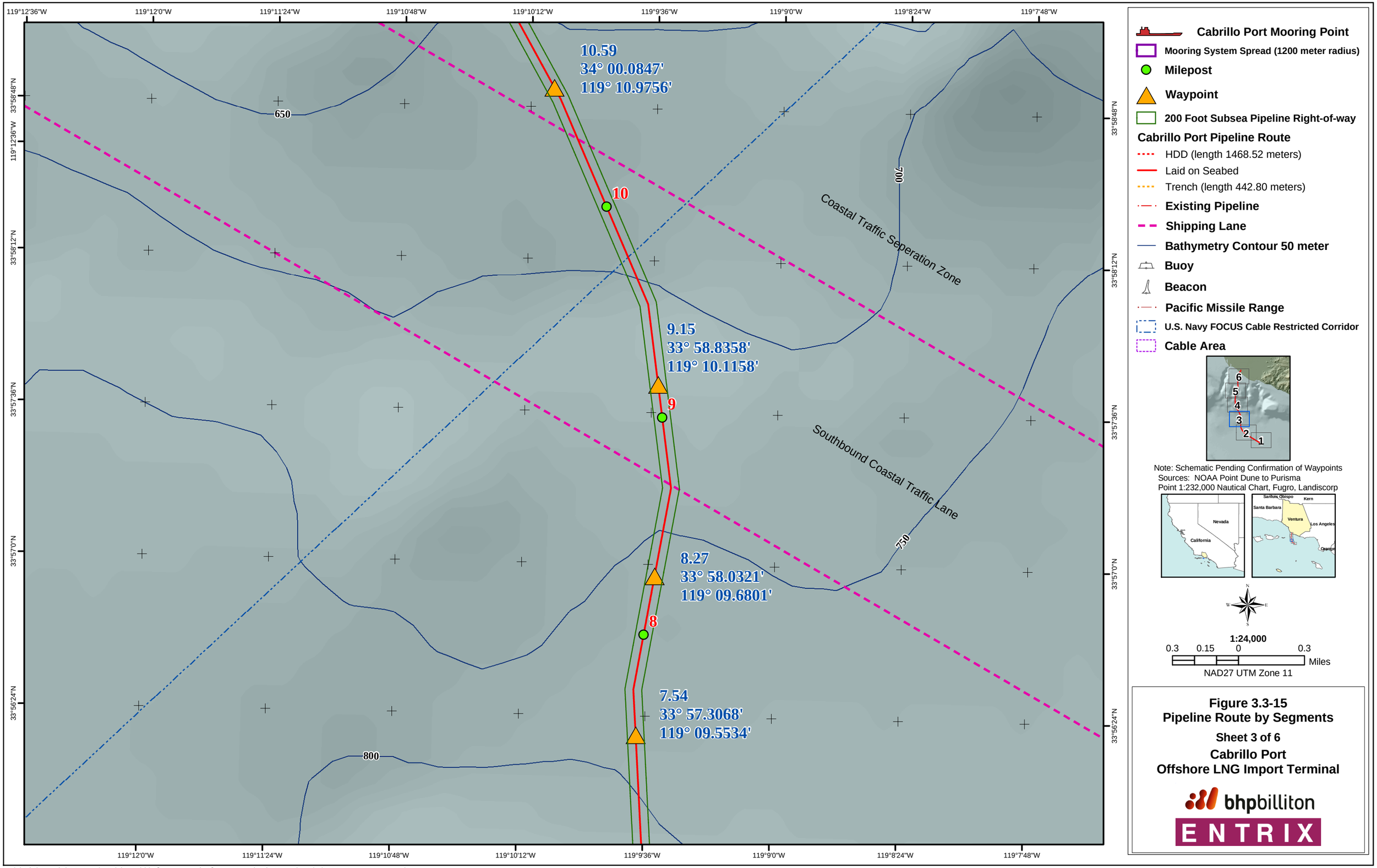

Figure 3.3-15
Pipeline Route by Segments

Sheet 3 of 6

Cabrillo Port
Offshore LNG Import Terminal

bhpbilliton
ENTRIX

d:\gis\entrix\3068505\map\image\bhplng_capt_pipelnrtseg_17i11i_02.mxd 8/5/2003 11:12:32 AM zder

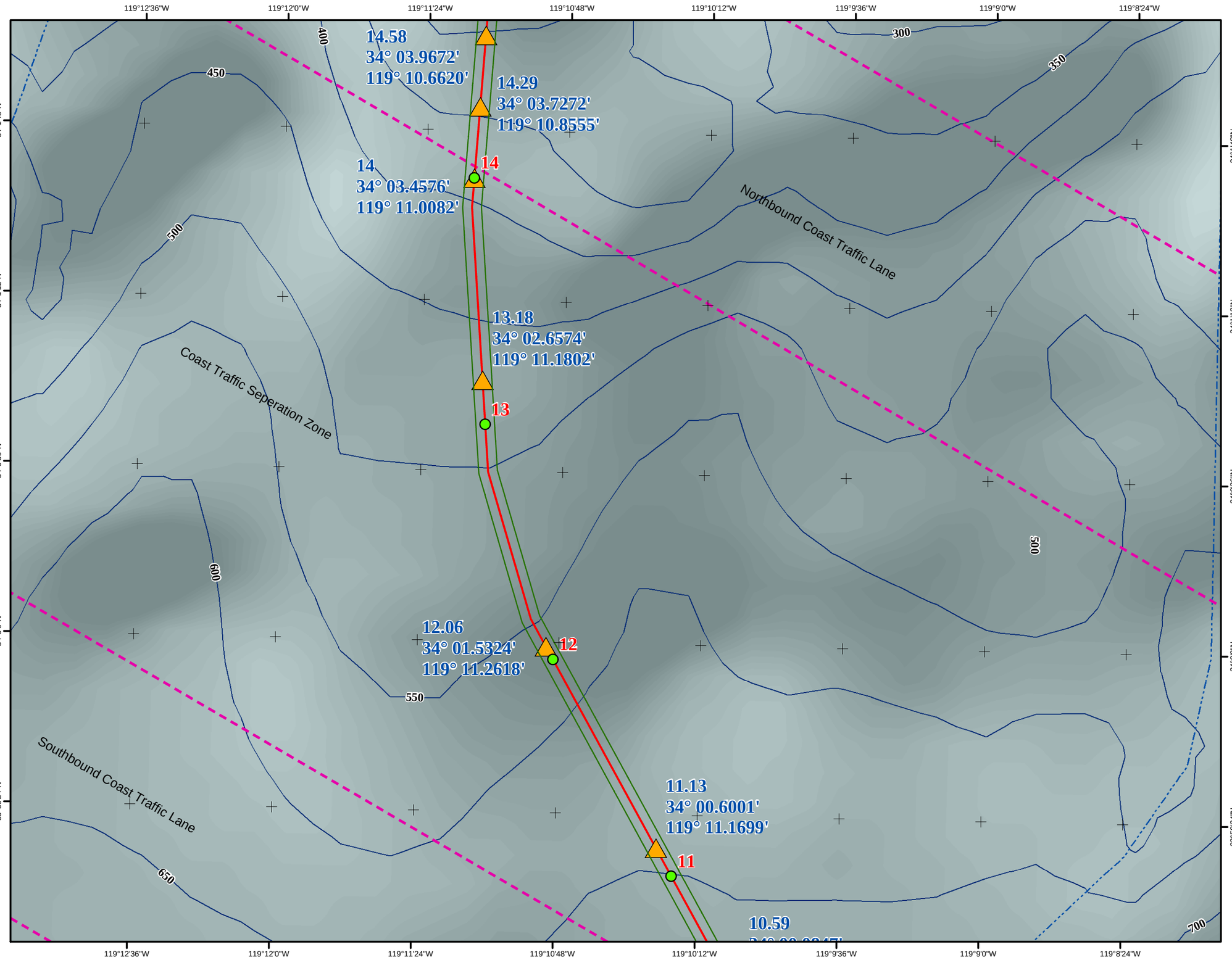

Cabrillo Port Mooring Point

Mooring System Spread (1200 meter radius)

Milepost

Waypoint

200 Foot Subsea Pipeline Right-of-way

Cabrillo Port Pipeline Route

HDD (length 1468.52 meters)

Laid on Seabed

Trench (length 442.80 meters)

Existing Pipeline

Shipping Lane

Bathymetry Contour 50 meter

Buoy

Beacon

Pacific Missile Range

U.S. Navy FOCUS Cable Restricted Corridor

Cable Area

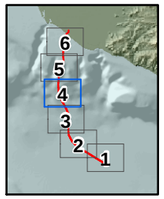

Note: Schematic Pending Confirmation of Waypoints
Sources: NOAA Point Dune to Purisma
Point 1:232,000 Nautical Chart, Fugro, Landiscorp

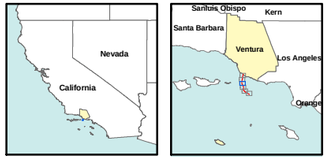

1:24,000

0.3 0.15 0 0.3 Miles

NAD27 UTM Zone 11

Figure 3.3-15
Pipeline Route by Segments

Sheet 4 of 6

Cabrillo Port
Offshore LNG Import Terminal

bhpbilliton

ENTRIX

d:\gis\entrix\3068505\map\image\bhplng_capt_pipelnrtseg_17i11i_02.mxd 8/5/2003 11:12:32 AM zder

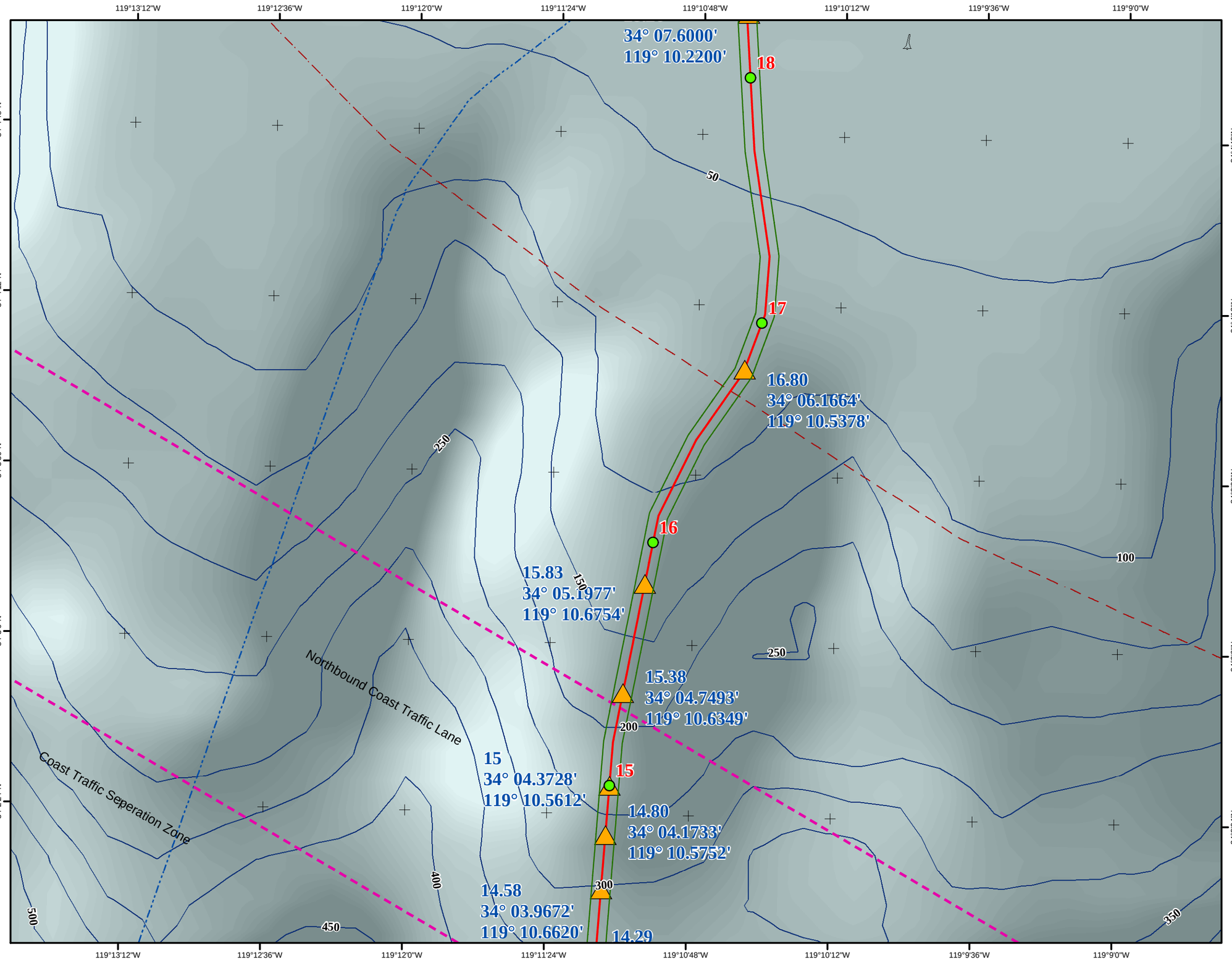

Cabrillo Port Mooring Point

Mooring System Spread (1200 meter radius)

Milepost

Waypoint

200 Foot Subsea Pipeline Right-of-way

Cabrillo Port Pipeline Route

HDD (length 1468.52 meters)

Laid on Seabed

Trench (length 442.80 meters)

Existing Pipeline

Shipping Lane

Bathymetry Contour 50 meter

Buoy

Beacon

Pacific Missile Range

U.S. Navy FOCUS Cable Restricted Corridor

Cable Area

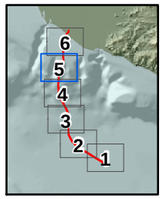

Note: Schematic Pending Confirmation of Waypoints
Sources: NOAA Point Dune to Purisma
Point 1:232,000 Nautical Chart, Fugro, Landiscorp

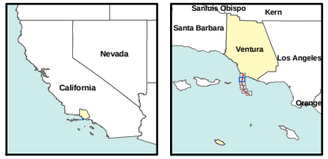

1:24,000

0.3 0.15 0 0.3 Miles

NAD27 UTM Zone 11

Figure 3.3-15
Pipeline Route by Segments

Sheet 5 of 6

Cabrillo Port
Offshore LNG Import Terminal

bhpbilliton

ENTRIX

d:\gis\entrix\3068505\map\image\bhplng_capt_pipelnrtseg_17i11i_02.mxd 8/5/2003 11:12:32 AM zder

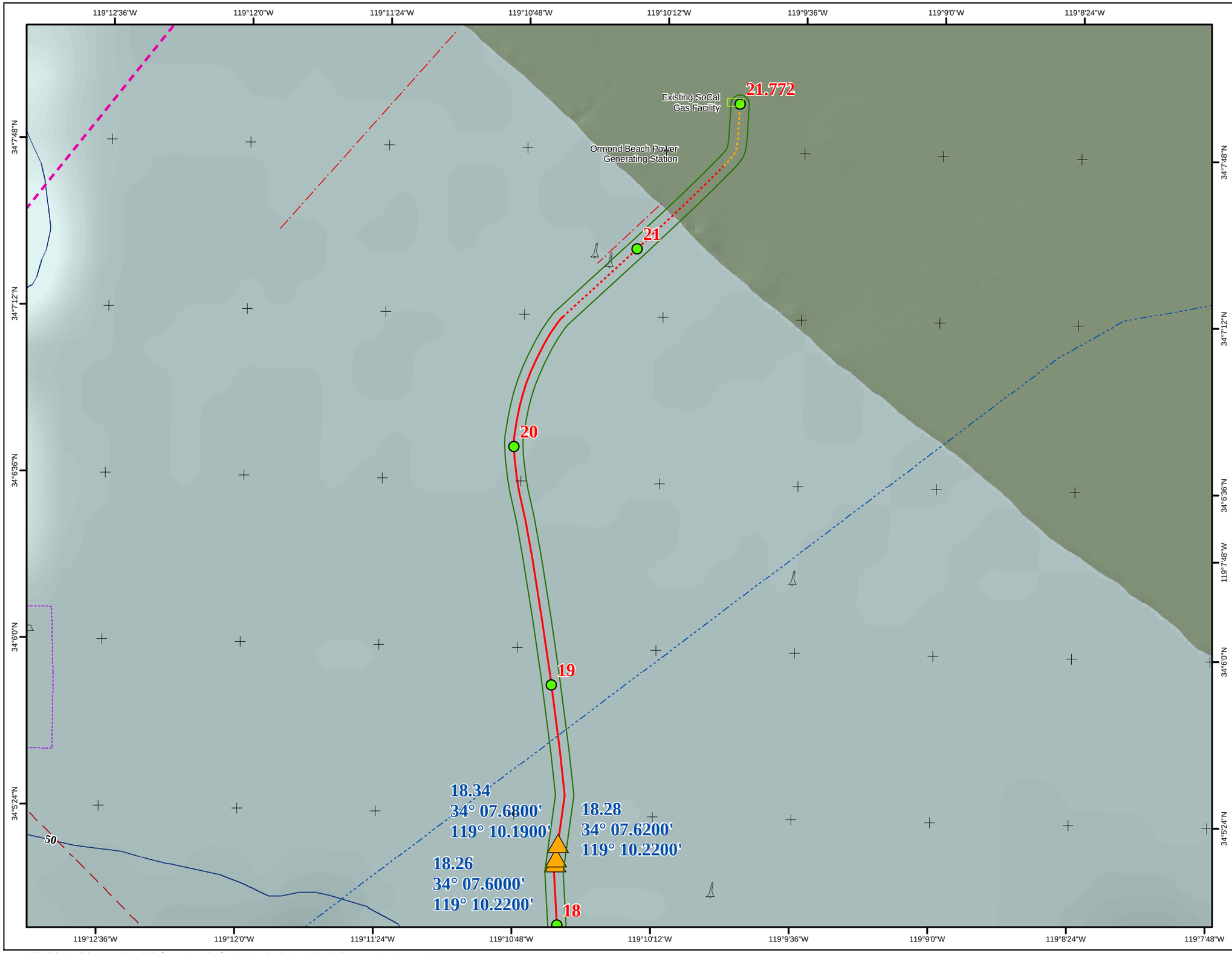

Cabrillo Port Mooring Point

Mooring System Spread (1200 meter radius)

Milepost

Waypoint

200 Foot Subsea Pipeline Right-of-way

Cabrillo Port Pipeline Route

HDD (length 1468.52 meters)

Laid on Seabed

Trench (length 442.80 meters)

Existing Pipeline

Shipping Lane

Bathymetry Contour 50 meter

Buoy

Beacon

Pacific Missile Range

U.S. Navy FOCUS Cable Restricted Corridor

Cable Area

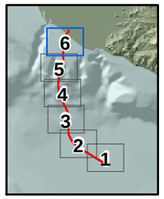

Note: Schematic Pending Confirmation of Waypoints
Sources: NOAA Point Dune to Purisma
Point 1:232,000 Nautical Chart, Fugro, Landiscorp

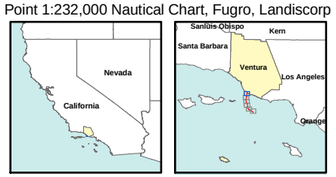

1:24,000

0.3 0.15 0 0.3 Miles

NAD27 UTM Zone 11

Figure 3.3-15
Pipeline Route by Segments

Sheet 6 of 6

Cabrillo Port
Offshore LNG Import Terminal

bhpbilliton

ENTRIX

d:\gis\entrix\3068505\map\bhplng_capt_pipelnrtseg_17i11i_02.mxd 8/5/2003 4:23:43 PM zder